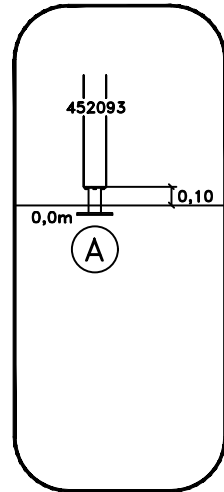


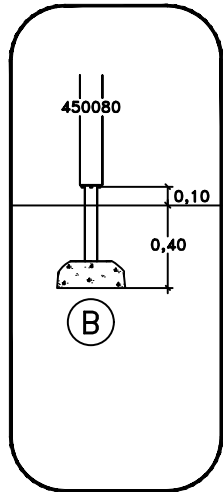
**260329**  
**441000**  
**42008010**  
**MA42075020**  
**MA45060310**  
**MA45060520**  
**MA45077010 [SF]**  
**MA450994**  
**MA452213 [OM]**  
**MA45277010 [OM]**  
**MA453213 [SF]**  
**MA454213 [BM]**  
**MA45477010 [BM]**  
**MA62693**  
**MASW39775**  
**MASW63820**  
**MASW78720**  
**MASW78734**  
**ST4203**



**OM**

**Above Ground**

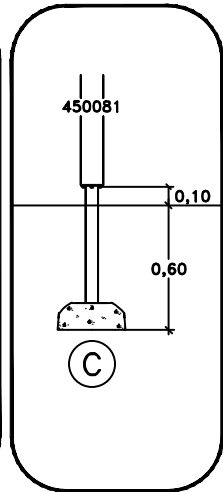
8106020  
 80 \_\_\_\_\_  
 80 \_\_\_\_\_  
 80 \_\_\_\_\_  
 80 \_\_\_\_\_



**SF**

**Sunken Foundation**

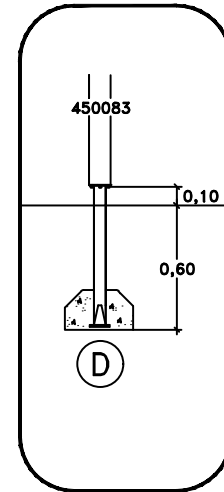
8106024  
 80 \_\_\_\_\_  
 80 \_\_\_\_\_  
 80 \_\_\_\_\_  
 80 \_\_\_\_\_



**SF**

**Sunken Foundation**

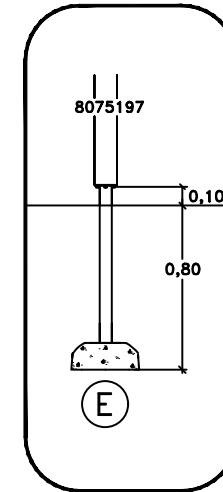
8106024  
 80 \_\_\_\_\_  
 80 \_\_\_\_\_  
 80 \_\_\_\_\_  
 80 \_\_\_\_\_



**CC**

**Cast In Place**

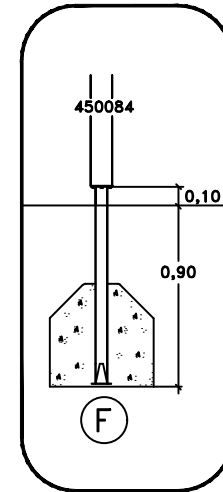
8077991  
 8106015  
 80 \_\_\_\_\_  
 80 \_\_\_\_\_



**BM**

**Loosefill**

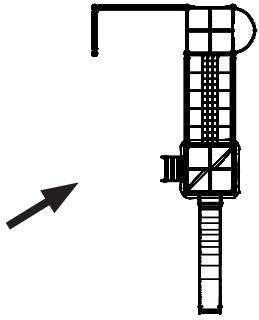
80 \_\_\_\_\_  
 80 \_\_\_\_\_  
 80 \_\_\_\_\_  
 80 \_\_\_\_\_



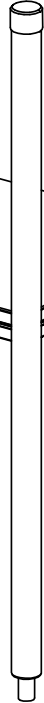
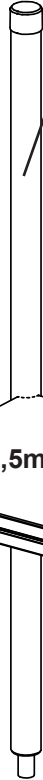

**BM**

**Loosefill**

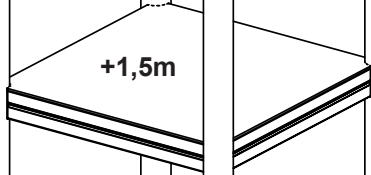
80 \_\_\_\_\_  
 80 \_\_\_\_\_  
 80 \_\_\_\_\_  
 80 \_\_\_\_\_



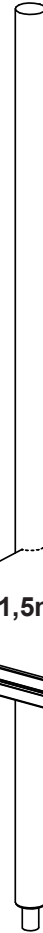
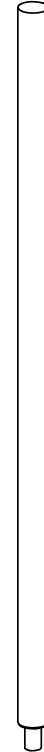
441000  
x10



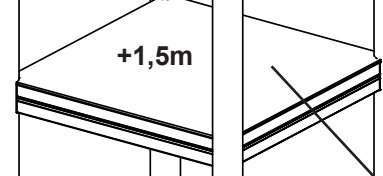
MASW39775  
x6



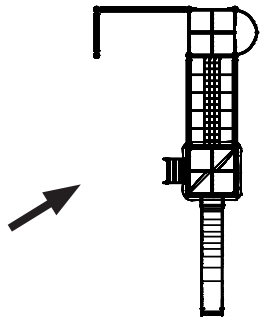
+1,5m



MASW63820  
x2

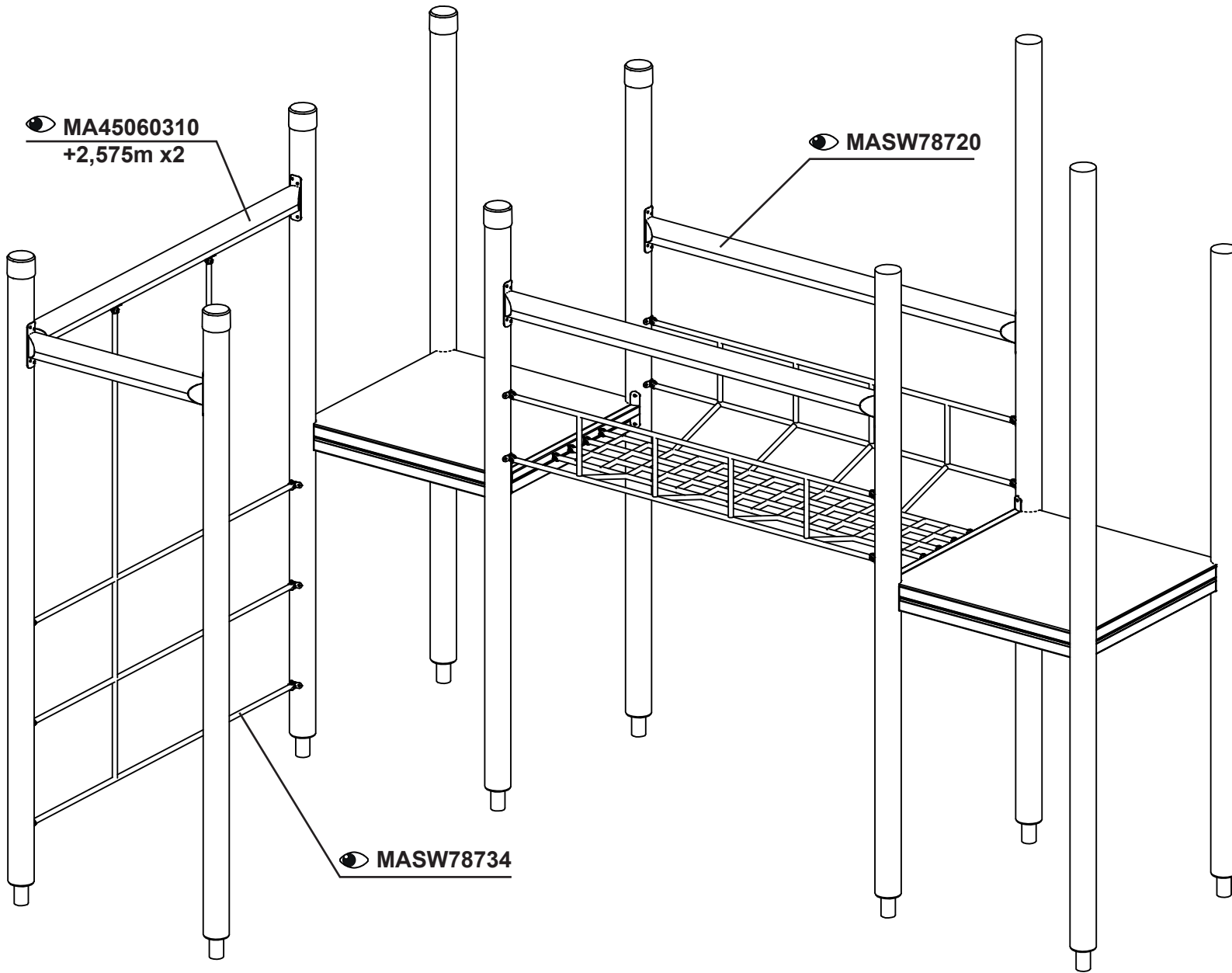


+1,5m

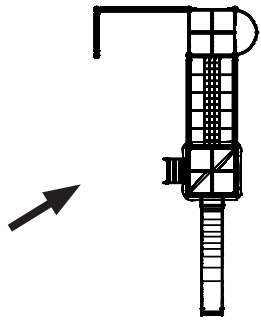


MA45060310  
+2,575m x2

MASW78720



MASW78734



MA450994  
x2

MA45060520  
x7

+1,05m

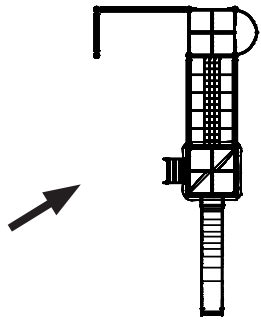
+0,70m

+0,35m

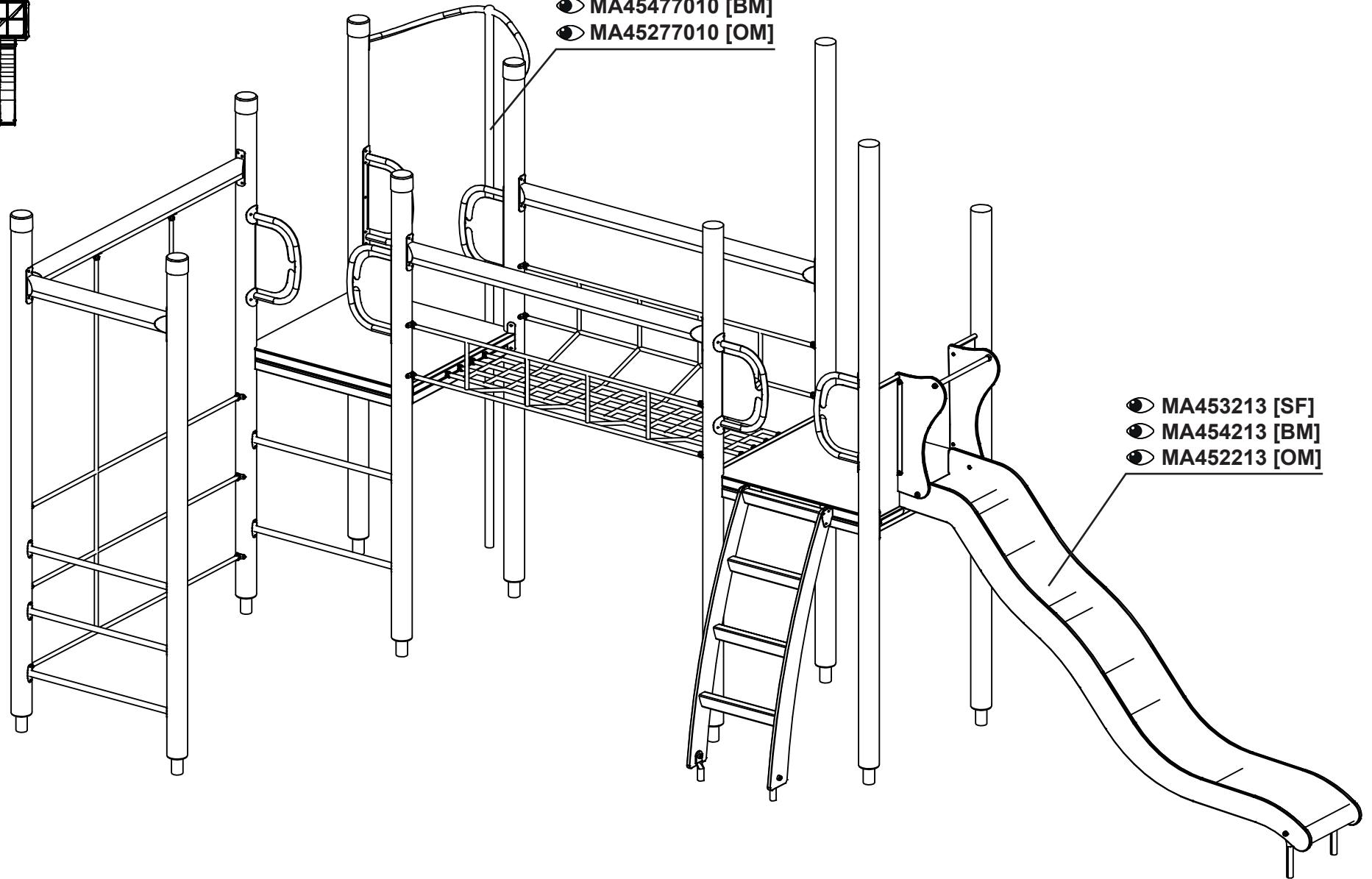
+1,0m

+0,50m

MA42075020



- MA45077010 [SF]
- MA45477010 [BM]
- MA45277010 [OM]



- MA453213 [SF]
- MA454213 [BM]
- MA452213 [OM]



